

 2 sec = OFF




### Transportation



User Manual:



[www.leica-geosystems.com](http://www.leica-geosystems.com)

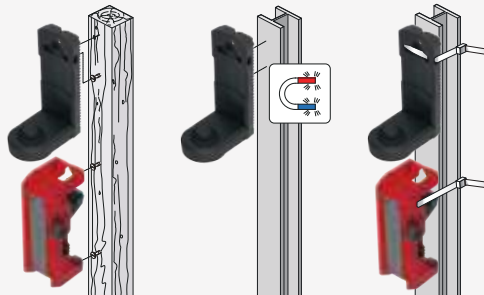
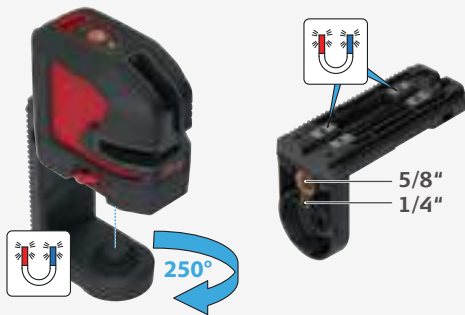


SAP. No. 864426

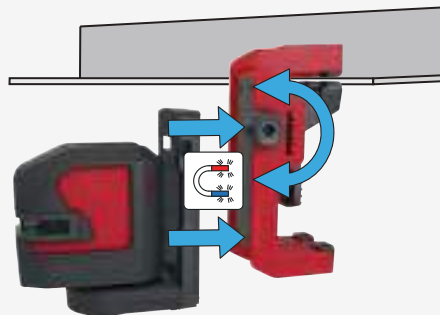
- when it has to be right

**Leica**  
Geosystems

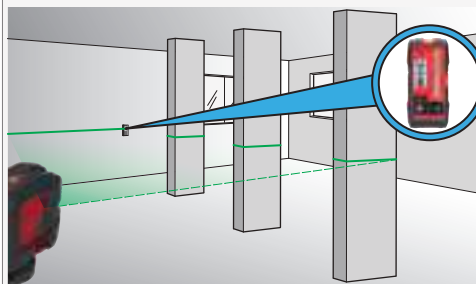
### Adapter setup



### Usable with UAL 130



### Usable with Receiver



## Quick Start Leica Lino L2G

Status LED

Laser key

Battery pack

Window of vertical line

Window of horizontal line

Levelling lock

Tripod thread 1/4"

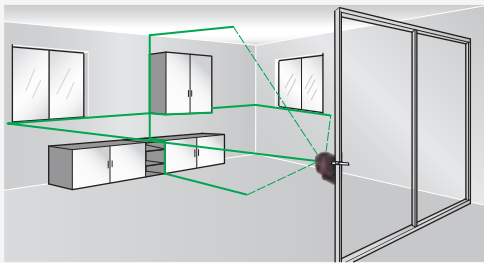
- when it has to be right

**Leica**  
Geosystems

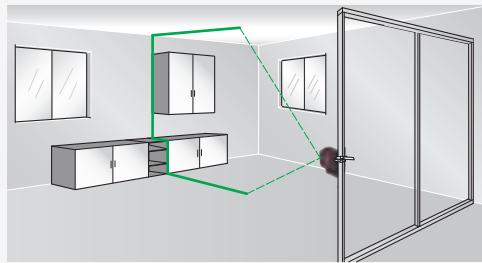
### Insert batteries/Li-Ion



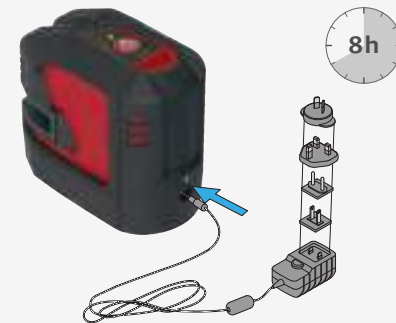
### 1x - Laser on



### 3x - Vertical mode



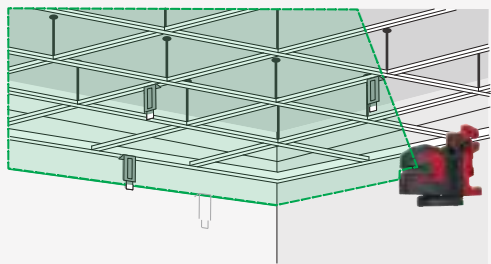
### Charging Li-Ion battery



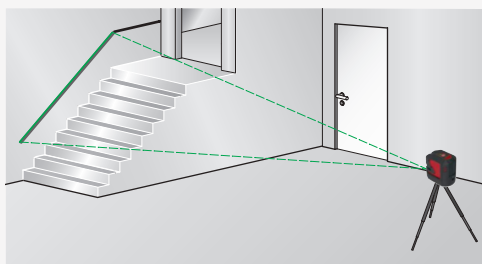
### Self levelling / Levelling lock



### 2x - Horizontal mode



### 1x + 1x



### Status LED

